COMBINED PUBLIC HEARING MAP

PROJECT 34872.1.1 (U-2827B)
F. A. PROJECT NHF-421(5)
FORSYTH COUNTY
US 421 PAVEMENT REHABILITATION, REPLACEMENT OF BRIDGE NUMBERS 178, 278, 286, 288, 291, 293, 305, 312, 313, 336 AND VARIOUS SAFETY IMPROVEMENTS FROM WEST OF FOURTH STREET TO EAST OF CHURCH STREET
ROLL 1 OF 3

100' 0' 100' 200'
50'
(ENGLISH)

DESIGN DATA		
Functional Class.	=	Freeway
Design Speed	=	50 mph
Max. Superelev.	=	0.08

ROLL 1 OF 3

LEGEND

- BUILDINGS
- EXISTING RIGHT OF WAY
- PROPOSED RIGHT OF WAY
- PROPOSED EASEMENTS (DRAINAGE, CONSTRUCTION, AND UTILITY)
- EXISTING ROADWAY
- EXISTING ROADWAY TO BE REMOVED
- EXISTING ROADWAY TO BE RESURFACED
- PROPOSED ROADWAY
- PROPOSED STRUCTURES, ISLAND, CURB AND GUTTER
- EXISTING STRUCTURES, ISLAND, CURB AND GUTTER TO BE RETAINED
- EXISTING STRUCTURES, ISLAND, CURB AND GUTTER TO BE REMOVED
- LAKES, RIVER, STREAMS AND PONDS
- EXISTING UTILITY EASEMENT
- PROPOSED CONTROL OF ACCESS
- PROPOSED RIGHT OF WAY
- EXISTING CONTROL OF ACCESS
- PRESENT ADT / FUTURE ADT
- EXISTING TRAFFIC SIGNAL
- PROPOSED TRAFFIC SIGNAL
- HISTORIC PROPERTY
- PROPERTY LINES
- THIS AREA INDICATES NOISE-STUDY LOCATION FOR WHICH POTENTIAL NOISE BARRIERS HAVE BEEN IDENTIFIED. MORE DETAILED ANALYSIS WILL OCCUR DURING FINAL PROJECT DESIGN TO DETERMINE WHETHER THESE POTENTIAL BARRIER LOCATIONS MEET THE REASONABLE AND FEASIBLE CRITERIA WITHIN THE NCDOT TRAFFIC NOISE ABATEMENT POLICY. FURTHER WILL OCCUR PENDING PUBLIC APPROVAL.
- CEMETERIES

PRELIMINARY PLANS
DO NOT USE FOR CONSTRUCTION

1. NCDOT
2. NCDOT
3. NCDOT
4. HAROLD TED BARBEE
5. OGBURN INVESTMENTS, INC.
9. SAM C. OGBURN REAL ESTATE COMPANY
11. BOY L. LAWSON
12. BRIAN PAGE, TRUSTEE
13. LUTHER K. WILLIAMS
14. CITY OF WINSTON-SALEM
18. C.W. MYERS TRADING POST
19. JAMES D. STEVENS
20. DAVID R. TRIPLETT
21. BROOKSTOWN DEVELOPMENT PARTNERS, LLC
28. THREE PROPERTIES, LLC
29. HAROLD J. JONES, JR.
40. EPIC INVESTMENTS, LLC
41. JONATHAN GERSTMEYER
42. SARAH H. CARTER
43. ELIZABETH A. OGBURN
44. LOUISE O. HAHN
45. NANCE BLDG., CO.
46. LARRY EVANS
47. BARRY E. CROTTY / JOAN CROTTY
48.
49.

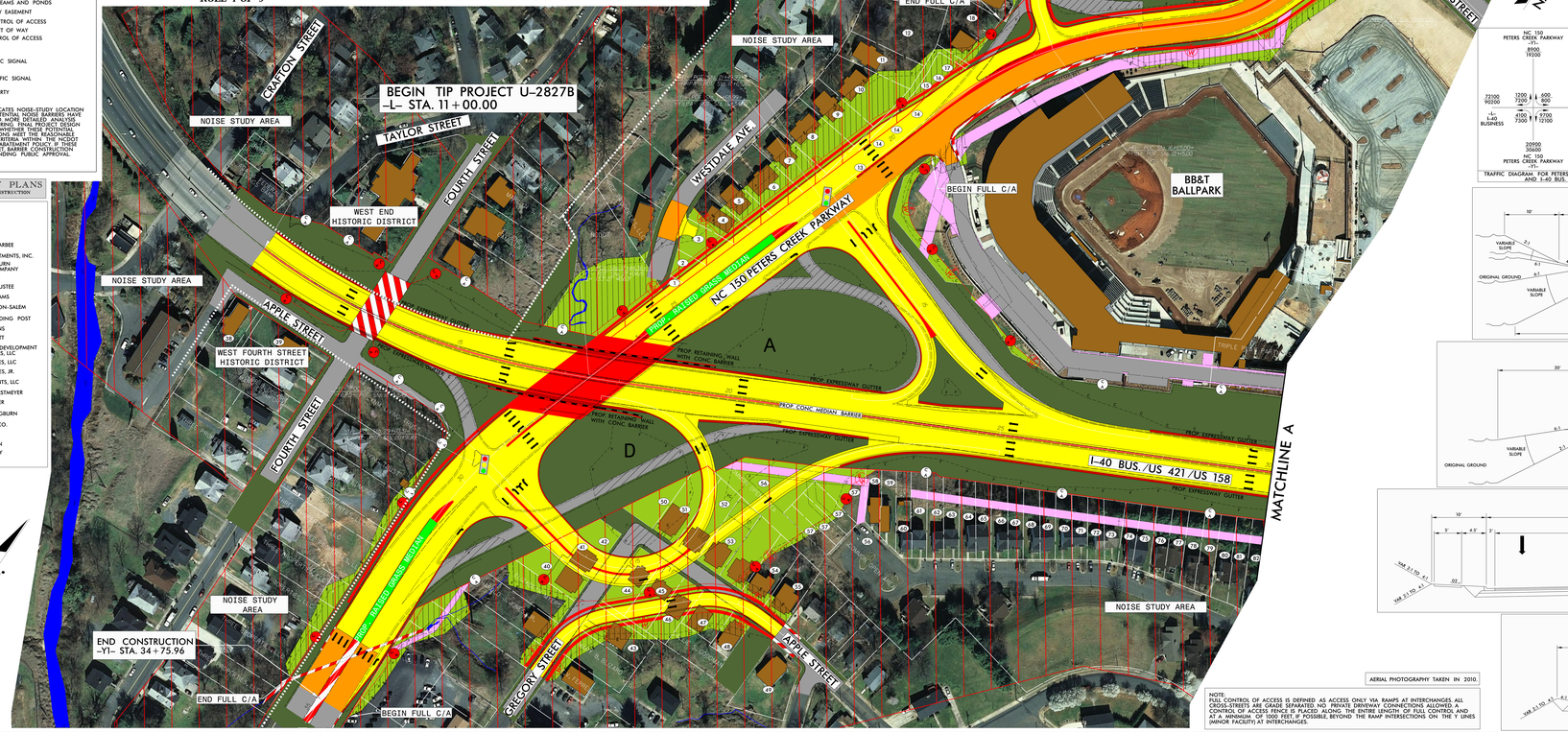



(50) CITY OF WINSTON-SALEM
(51) WILLIAM E. WOLFF / JANET L. WOLFF
(52) CITYWIDE INVESTMENTS, LLC
(53) SHERRI L. WILSON
(54) D. ELWOOD CLINARD, JR. / LIVING TRUST
(55) ALAN GRIZZARD / ANITA GRIZZARD
(56) SALEM POINTE HOMEOWNERS ASSOCIATION, INC.
(57) CITY OF WINSTON-SALEM
(58) DETRA DEON LINSTER
(59) ANNETTE BOLES
(60) VICTOR LOPEZ / SUZETTE DINOSO
(61) STACY ROUNTREE
(62) JOYCE WILLIAMS-MITCHELL
(63) TONY O. NELSON
(64) TANYA MICHELLE LYNCH
(65) ERIC S. ELLISON
(66) BROOKDALE PROPERTIES, LLC
(67) WINSAL REALTY COMPANY
(68) KENNETH O. GAY, JR.
(69) SECRETARY OF HOUSING & URBAN DEVELOPMENT
(70) KATIE M. RILEY / THERESE GERALDS
(71) CAROLYN Y. WRIGHT
(72) DAVID ZUNIGA / REBECCA MCELROY
(73) DOROTHY F. RICE
(74) DARRIN HARRIS
(75) EASTON MITCHELL, JR. / LORETTA MITCHELL
(76) PHAP TRINH
(77) ALICE L. STOVER / KATHERA L. STOVER
(78) MELISSA KAY VAQUERA
(79) TAKISHA A. PATTERSON
(80) MARCUS E. MITCHELL / TRUDY MCCOY
(81) KATHERINE N. WILSON
(82) AL L. MELVIN
(83) CHERYL E. EDLEY

LEGEND

- BUILDINGS
- EXISTING RIGHT OF WAY
- PROPOSED RIGHT OF WAY
- PROPOSED EASEMENTS (DRAINAGE, CONSTRUCTION, AND UTILITY)
- EXISTING ROADWAY
- EXISTING ROADWAY TO BE REMOVED
- EXISTING ROADWAY TO BE RESURFACED
- PROPOSED ROADWAY
- PROPOSED STRUCTURES, ISLAND, CURB AND GUTTER
- EXISTING STRUCTURES, ISLAND, CURB AND GUTTER TO BE RETAINED
- EXISTING STRUCTURES, ISLAND, CURB AND GUTTER TO BE REMOVED
- LAKES, RIVER, STREAMS AND PONDS
- EXISTING UTILITY EASEMENT
- PROPOSED CONTROL OF ACCESS
- PROPOSED RIGHT OF WAY
- EXISTING CONTROL OF ACCESS
- PRESENT ADT / FUTURE ADT
- EXISTING TRAFFIC SIGNAL
- PROPOSED TRAFFIC SIGNAL
- HISTORIC PROPERTY
- PROPERTY LINES
- THIS AREA INDICATES NOISE-STUDY LOCATION FOR WHICH POTENTIAL NOISE BARRIERS HAVE BEEN IDENTIFIED. MORE DETAILED ANALYSIS WILL OCCUR DURING FINAL PROJECT DESIGN TO DETERMINE WHETHER THESE POTENTIAL BARRIER LOCATIONS MEET THE REASONABLE AND FEASIBLE CRITERIA WITHIN THE NCDOT TRAFFIC NOISE ABATEMENT POLICY. FURTHER WILL OCCUR PENDING PUBLIC APPROVAL.
- CEMETERIES

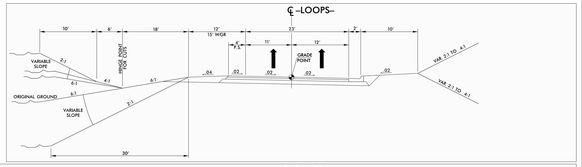

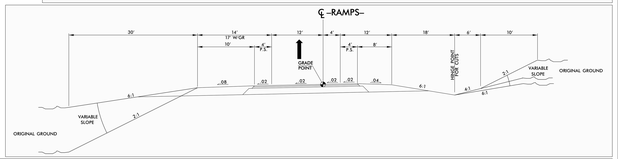

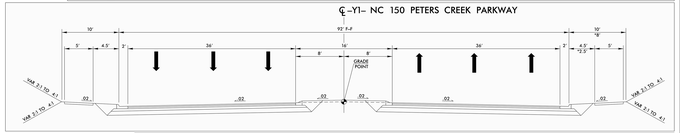

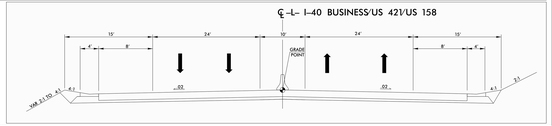

AERIAL PHOTOGRAPHY TAKEN IN 2010.

NOTE:
FULL CONTROL OF ACCESS IS DEFINED AS ACCESS ONLY VIA RAMPS AT INTERCHANGES. ALL CROSS-STREETS ARE GRADE SEPARATED. NO PRIVATE DRIVEWAY CONNECTIONS ALLOWED. A CONTROL OF ACCESS FENCE IS PLACED ALONG THE ENTIRE LENGTH OF FULL CONTROL AND AT A MINIMUM OF 1000 FEET, IF POSSIBLE, BEYOND THE RAMP INTERSECTIONS ON THE Y LINES (MINOR FACILITY) AT INTERCHANGES.

COMBINED PUBLIC HEARING MAP
PROJECT 34872.1.1 (U-2827B)
F. A. PROJECT NHF-421(5)
FORSYTH COUNTY
US 421 PAVEMENT REHABILITATION, REPLACEMENT OF BRIDGE NUMBERS AND VARIOUS SAFETY IMPROVEMENTS FROM WEST OF FOURTH STREET TO EAST OF CHURCH STREET
ROLL 1 OF 3